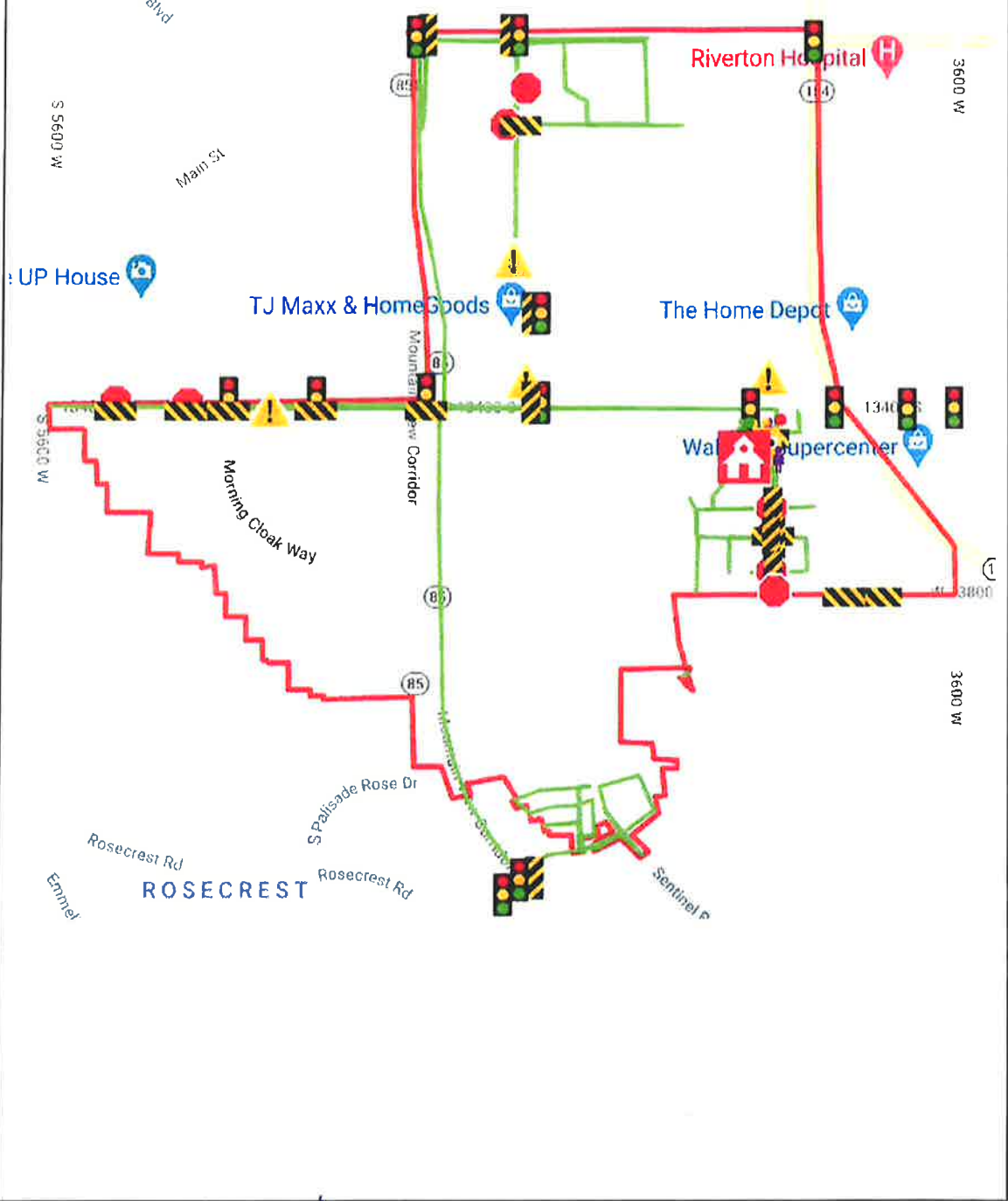


Walking Routes Map

To insert map, drag and drop in this box:



Approved: Principal Initials / Date <u>PN 1-22-21</u>	Municipality/City Rep Initials / Date <u>BKM 5/10/21</u>
Municipality/City Rep Initials / Date _____	Municipality/City Rep Initials / Date _____
Amended: Principal Initials / Date _____	Municipality/City Rep Initials / Date _____
Municipality/City Rep Initials / Date _____	Municipality/City Rep Initials / Date _____

2021-22
South Hills

Text Descriptions of Safe Routes 21-22

ROUTE FOR STUDENTS LIVING EAST of 4000 WEST AND SOUTH OF BANGERTER HIGHWAY (off 13800 South): Students should proceed on their neighborhood sidewalks to 13800 South. Students walk west along the south side of 13800 South to 4000 West. Students use the crosswalk at the intersection of Red Tail (13675 South) and 4000 West to move to the west side of 4000 West. Continue north along 4000 West to South Hills Middle School.

ROUTE FOR STUDENTS LIVING IN THE SUBDIVISIONS WEST OF 4000 WEST, EAST OF WELBY JACOBSON CANAL AND SOUTH OF 13400 South. Students should proceed on their neighborhood sidewalks to 4000 West. Continue north along 4000 West to South Hills Middle School. (OR) Students can travel north on S 4170 W until they reach 13615 S. They will turn east onto 13615 S. Students will continue on 13615 S until they reach Deer Glen Circle. Students will turn north into Deer Glen Circle and use the access point (walkway) connecting Deer Glen Circle to the south end/field of South Hills Middle.

ROUTE FOR STUDENTS LIVING EAST OF MOUNTAIN VIEW CORRIDOR (MVC) WEST OF JACOBSON CANAL AND SOUTH of 13400 South: Students should proceed on the neighborhood sidewalks to the Mountain View Corridor. Students will turn right and use the sidewalk on the east side of the MVC. Students will follow the sidewalk north to 13400 South. Students will turn right at 13400 South and use the sidewalks on the south side of 13400 South. Students will follow the sidewalk east to 4000 West. Students will turn right onto 4000 West and use the sidewalk on the west side of 4000 West. ****USE CAUTION WHEN CROSSING IN FRONT OF THE MAVERICK GAS STATION****. Students will follow the sidewalk to South Hills Middle School.

ROUTE FOR STUDENTS LIVING NORTH OF 13400 SOUTH (BETWEEN MOUNTAIN VIEW CORRIDOR AND BANGERTER HIGHWAY). Students should proceed from their neighborhoods west to Mountain View Corridor. Students will use the sidewalks on the east side of Mountain View Corridor and proceed to 13400 South. ****USE EXTREME CAUTION WHEN CROSSING 13200 SOUTH WHILE PROCEEDING TO 13400 SOUTH****. Students will cross 13400 South using the crosswalks and pedestrian traffic signals/lights. ****USE EXTREME CAUTION WHEN CROSSING 13400 SOUTH****. After crossing 13400 South, students will continue to head east on the south side of 13400 South until they reach 4000 West. Students will turn right onto 4000 West and use the sidewalk on the west side of 4000 West. ****USE CAUTION WHEN CROSSING IN FRONT OF THE MAVERICK GAS STATION****. Students

2021-22
South Hills

2

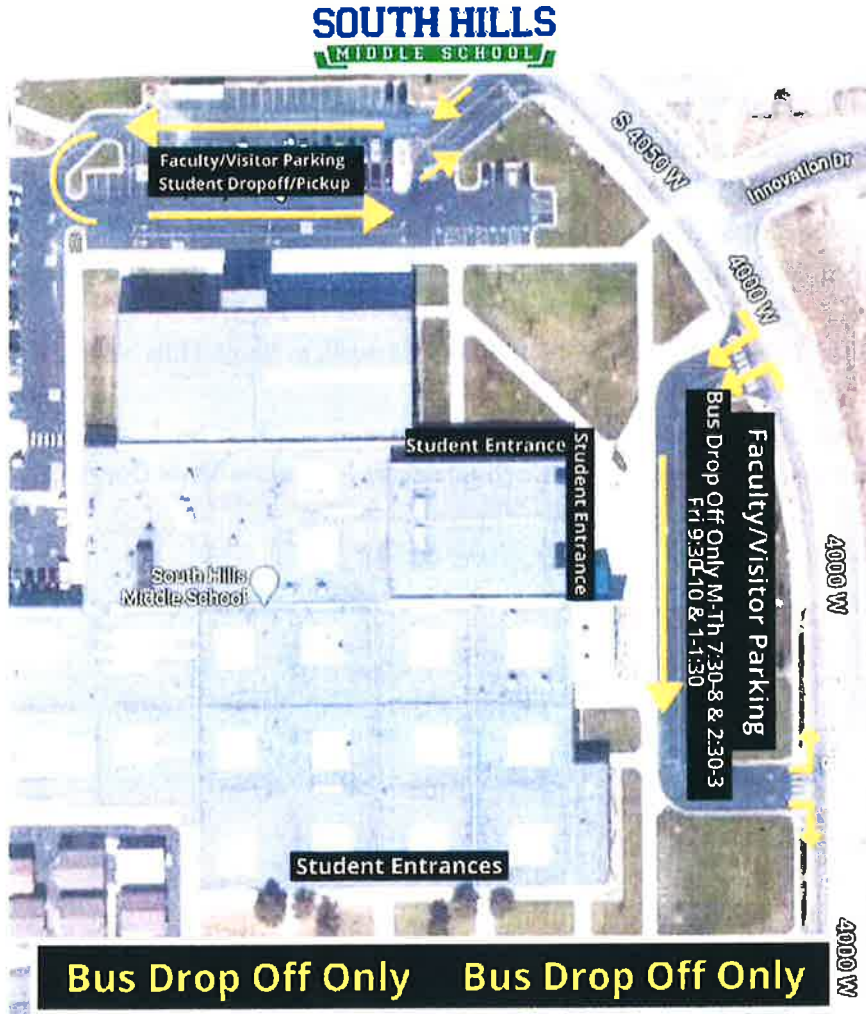
will follow the sidewalk to South Hills Middle School.

ROUTE FOR STUDENTS LIVING WEST OF MOUNTAIN CORRIDOR and SOUTH OF 13400 Students will proceed on their neighborhood sidewalks to 13400 South. Students will use the sidewalk on the south side of 13400 South to head east on 13400 South to the Mountain View Corridor. ****USE EXTREME CAUTION WHEN CROSSING BUSINESS ACCESS POINTS ON THE SOUTH SIDE OF 13400 SOUTH**** Students will cross the Mountain View Corridor using the crosswalks and pedestrian traffic signals/lights. ****USE EXTREME CAUTION WHEN CROSSING THE MOUNTAIN VIEW CORRIDOR**** After crossing the Mountain View Corridor, students will continue to head east on the south side of 13400 South until they reach 4000 West. Students will turn right onto 4000 West and use the sidewalk on the west side of 4000 West. ****USE CAUTION WHEN CROSSING IN FRONT OF THE MAVERICK GAS STATION**** Students will follow the sidewalk to South Hills Middle School.

NOTE: Families living West of Mountain View Corridor may apply at the South Hills Attendance office for a seat on a safety shuttle (bus) across Mountain View Corridor

Loading / Unloading Access Zones Map

To insert map, drag and drop in gray field below:



Parent Drop/off & Pickup is on the North Side of the building and on the East side of the building after 8:00am and 3:00pm on M-TH (Bus Drop Off 7:30-8AM and Pickup 2:30-3PM M-Th) and after 10:00am and 1:00pm on Fri. (Bus Drop Off Fri 9:30-10AM and Pickup 12:30-1:00PM)

Visitor Parking is available on the West side of the building (Limited) and the North side of the building

Parents are not allowed to drop off students on the South Side of the building or in the Seminary parking lot. We'll see you out there! Thank You, South Hills Admin

Approved: Principal Initials / Date 240 5/22/21 Municipality/City Rep Initials / Date BKM 5/10/21
 Municipality/City Rep Initials / Date _____ Municipality/City Rep Initials / Date _____

Amended: Principal Initials / Date _____ Municipality/City Rep Initials / Date _____
 Municipality/City Rep Initials / Date _____ Municipality/City Rep Initials / Date _____

DISTRICT AND MUNICIPALITY ISSUES/CONCERNS

South Hills

Issues / Concerns Requiring Attention / Consideration from Jordan School District on School Site

NOTE: Families living West of Mountain View Corridor may apply at the South Hills Attendance office for a seat on a safety shuttle (bus) across Mountain View Corridor

At the beginning of the 2020-2021 school year Riverton City and JSD worked out a plan to extend the green left arrow light (going northwest) on 134000 South. This change helped dramatically decrease the amount of traffic during start and stop times.

Consider Crossing Guards at 4000 West and 13400 South when 4000 west northbound opens.

Concern: Not all business entrances along south side of 13400 S have crosswalks, some of these entrances are private property and or are driveways.

Issues / Concerns Requiring Attention / Consideration from the School's City and/ or Municipality

At the beginning of the 2020-2021 school year Riverton City and JSD worked out a plan to extend the green left arrow light (going northwest) on 134000 South. This change helped dramatically decrease the amount of traffic during start and stop times.

Consider Crossing Guards at 4000 West and 13400 South when 4000 west northbound op

Concern: Not all business entrances along south side of 13400 S have crosswalks, some of these entrances are private property and or are driveways.

Approved: Principal Initials / Date <u>JW 1-22-21</u>	Municipality/City Rep Initials / Date <u>BKM 5/10/21</u>
Municipality/City Rep Initials / Date _____	Municipality/City Rep Initials / Date _____
Amended: Principal Initials / Date _____	Municipality/City Rep Initials / Date _____
Municipality/City Rep Initials / Date _____	Municipality/City Rep Initials / Date _____

Jordan School District School Traffic Safety Committee

SCHOOL NAME: South Hills Middle

The attached Safe Routes Utah Plan has been reviewed, recommended and approved by the following members of the School Traffic Safety Committee:

RECOMMENDED BY:

School Community Council Representatives

_____	_____	_____
Print Name	Signature	Date
_____	_____	_____
Print Name	Signature	Date

Local School PTA Representative

_____	_____	_____
Print Name	Signature	Date

APPROVED BY:

Principal

<u>Rochelle Waik</u>	<u>[Signature]</u>	<u>1-22-21</u>
Print Name	Signature	Date
	_____	_____
	Date Amended	Initial

Municipality / City Representative

<u>Brian Moore</u>	<u>[Signature]</u>	<u>5/10/21</u>
Print Name	Signature	Date
<u>PW Engineering Manager</u>	_____	_____
Title	Date Amended	Initial

Municipality / City Representative

_____	_____	_____
Print Name	Signature	Date
_____	_____	_____
Title	Date Amended	Initial

Municipality / City Representative

_____	_____	_____
Print Name	Signature	Date
_____	_____	_____
Title	Date Amended	Initial

**Jordan School District
School Traffic Safety Committee**

SCHOOL NAME: South Hills Middle School

PRINCIPAL: Rochelle Waite

The Safe Routes Plan has been reviewed for completeness and has all of the required signatures of the School Traffic Safety Committee.

DISTRICT COMMITTEE MEMBER



Signature

Lance Everill, 5/10/21

Date

Date Amended

Initial

AREA ADMINISTRATOR OF SCHOOLS



Signature

Cody Curtis 5/26/21

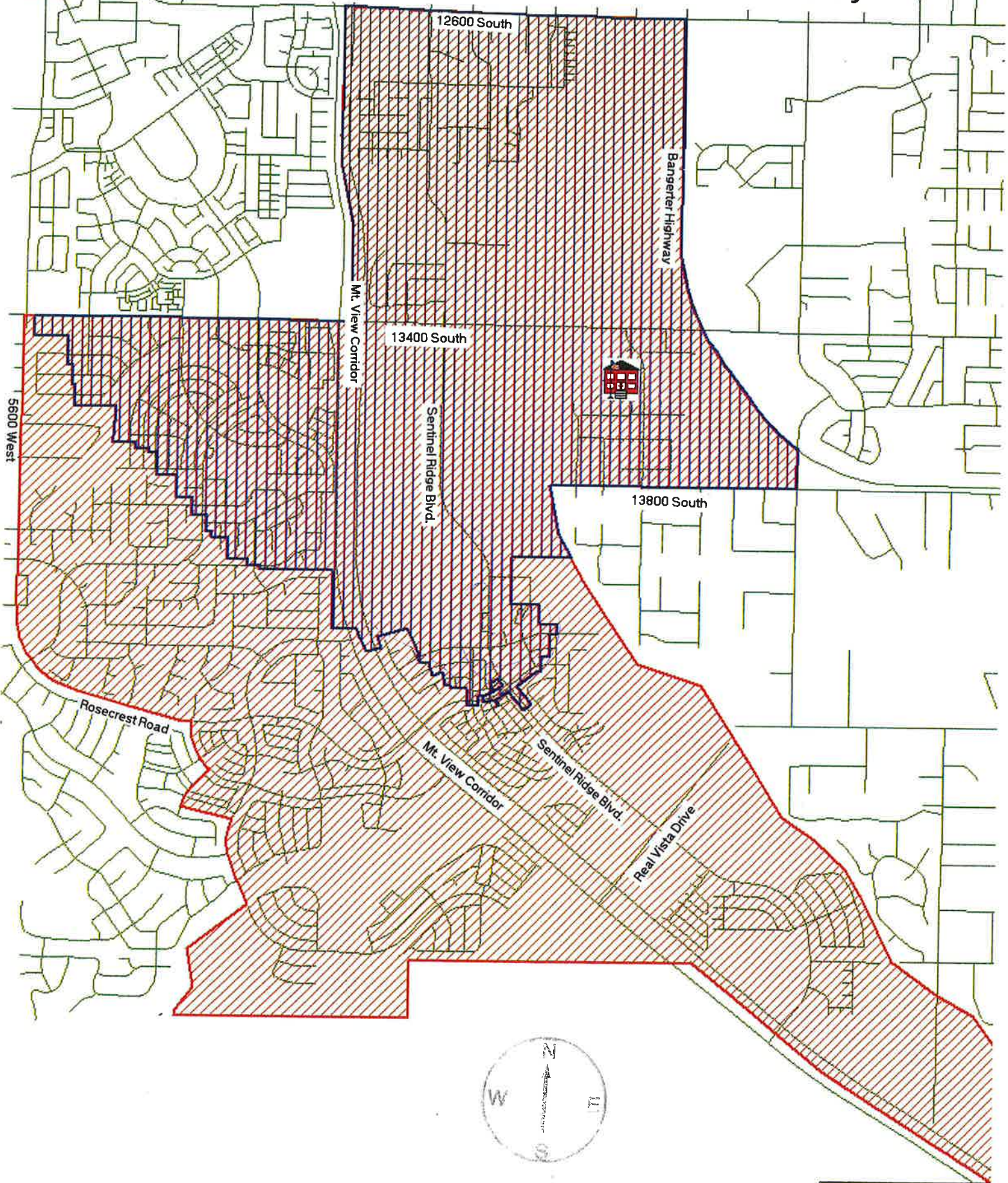
Date

Date Amended

Initial

The Safe Routes Plan was incomplete. Please review and re-submit your Safe Routes Plan with the following corrections:

South Hills Middle 2020-21 Attendance and Walk Boundary



1/2 mi

